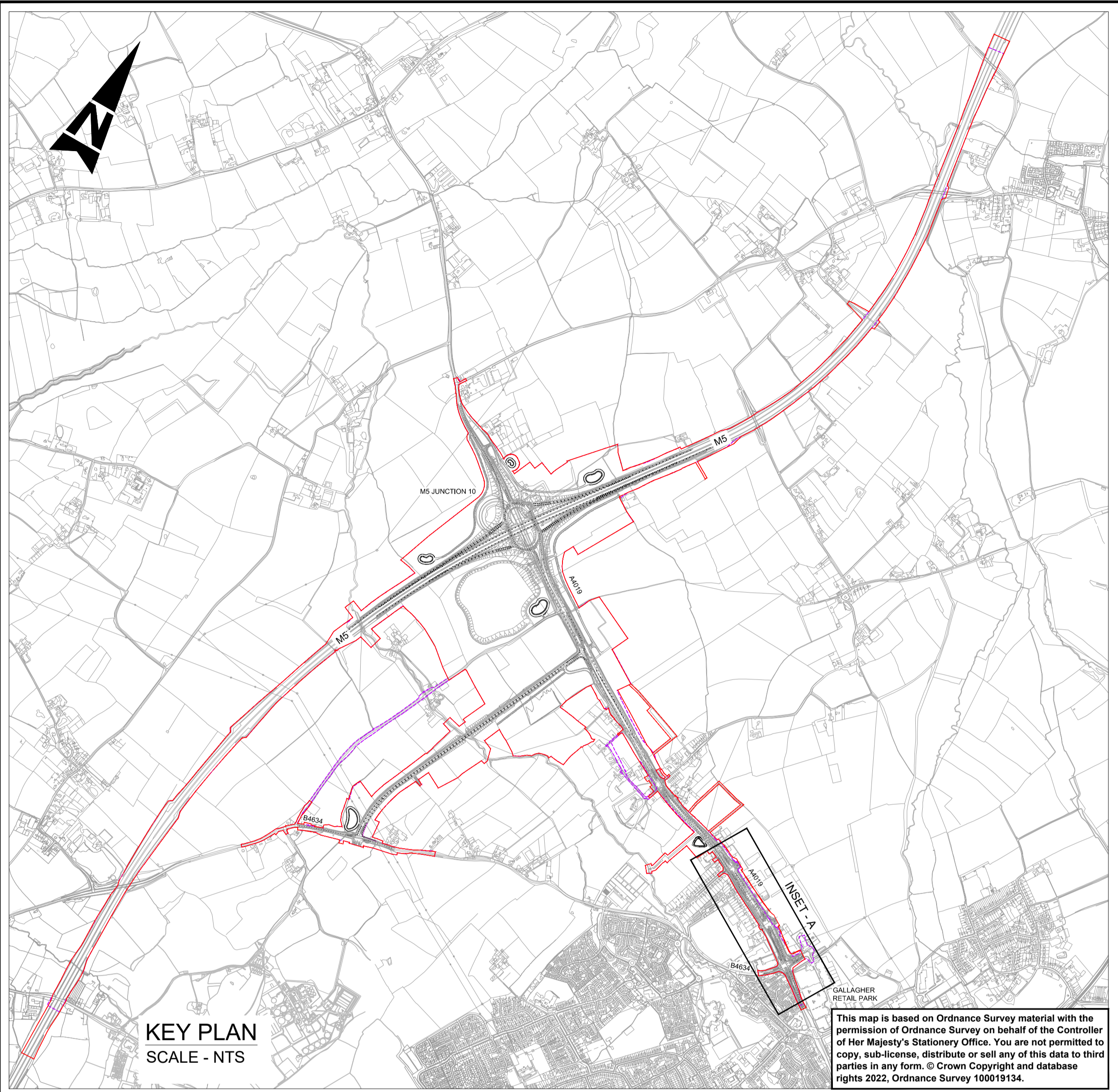


DO NOT SCALE

Millimetres

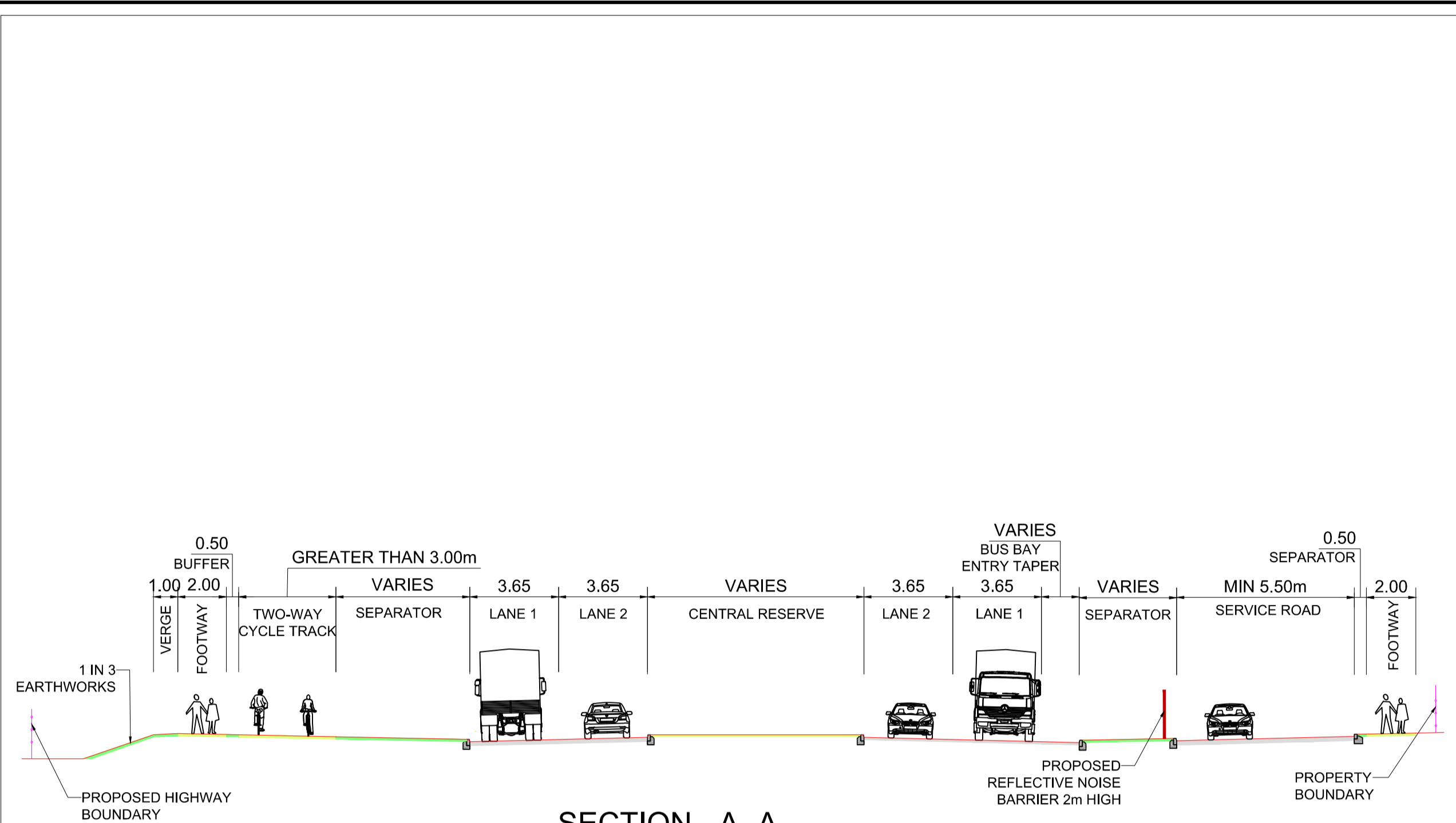
0 10

100

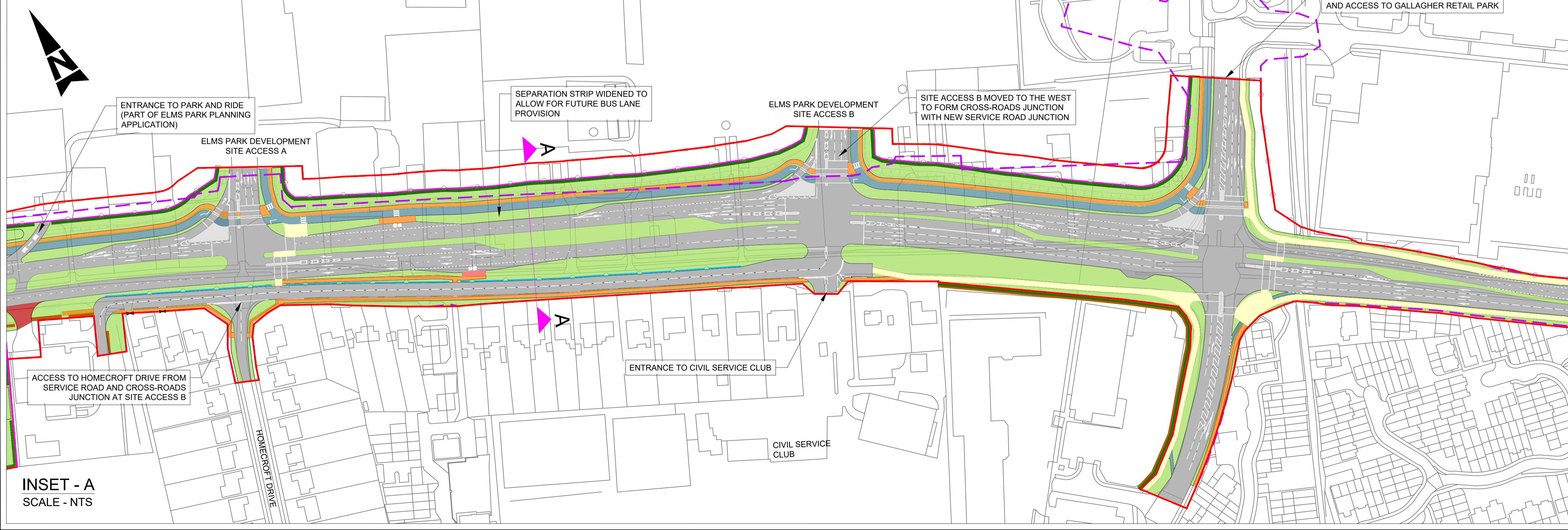


**KEY PLAN**  
SCALE - NTS

This map is based on Ordnance Survey material with the permission of Ordnance Survey on behalf of the Controller of Her Majesty's Stationery Office. You are not permitted to copy, sub-license, distribute or sell any of this data to third parties in any form. © Crown Copyright and database rights 2022, Ordnance Survey 100019134.



**SECTION - A-A**  
(LOOKING TOWARDS CHELTENHAM)  
SCALE - NTS



**INSET - A**  
SCALE - NTS

**NOTES**

1. ALL DIMENSIONS ARE IN METRES UNLESS OTHERWISE STATED.

**KEY :**

- INDICATIVE APPLICATION RED LINE BOUNDARY (RLB) FOR TARGETED CONSULTATION
- - - INDICATIVE APPLICATION RED LINE BOUNDARY (RLB) FOR PUBLIC CONSULTATION
- PROPOSED HIGHWAY FENCING
- PROPOSED REFLECTIVE NOISE BARRIER 2m HIGH
- ▷ PROPOSED GATE
- PROPOSED OVERBRIDGE
- PROPOSED UNDERBRIDGE/CULVERT
- PROPOSED CARRIAGEWAY
- PROPOSED FOOTWAY
- PROPOSED CYCLE TRACK
- PROPOSED SHARED USE PATH
- PROPOSED ACCESS TRACK
- PROPOSED ISLAND
- EXISTING HEDGEROW - TO BE RETAINED
- EXISTING HEDGEROW - TO BE ENHANCED
- PROPOSED VEGETATION
- WATER BODIES/ DITCHES

**SAFETY, HEALTH AND ENVIRONMENTAL INFORMATION**

In addition to the hazards/risks normally associated with the types of work detailed on this drawing, note the following significant residual risks (Reference shall also be made to the design hazard log).

Construction
Not identified at this stage
Maintenance / Cleaning
Not identified at this stage
Use
Not identified at this stage
Decommissioning / Demolition
Not identified at this stage

Description	Status	Revision	Drawn	Checked	Reviewed	Authorised	Issue Date

Description	Status	Revision	Drawn	Checked	Reviewed	Authorised	Issue Date
TARGET CONSULTATION	A1	CO1	MC	NKRP	LJ	TT	03/08/22

Drawing Suitability: **APPROVED - PUBLISHED** Status: **A1**

**ATKINS**  
Member of the SNC-Lavalin Group

5th Floor, Block 5  
Shire Hall  
Bearland  
Gloucester  
GL1 2TH  
Tel : 08000 514514

Copyright © Atkins Limited (2022)

Client: **Gloucestershire COUNTY COUNCIL**

Project Title: **M5 Junction 10 Improvements Scheme**

Drawing Title: **PROPOSED CHANGE 8 AND 9 CHANGES TO ELMS PARK SITE ACCESS JUNCTIONS AND FUTURE-PROOFING BUS PROVISION**

Original Size	Scale	Project Ref. No.	Originator	Volume	Sheet	of	Rev.
A1	NTS	5197035	ATK - GEN - ZZ	DR - CH - 000011	1	of 1	C01