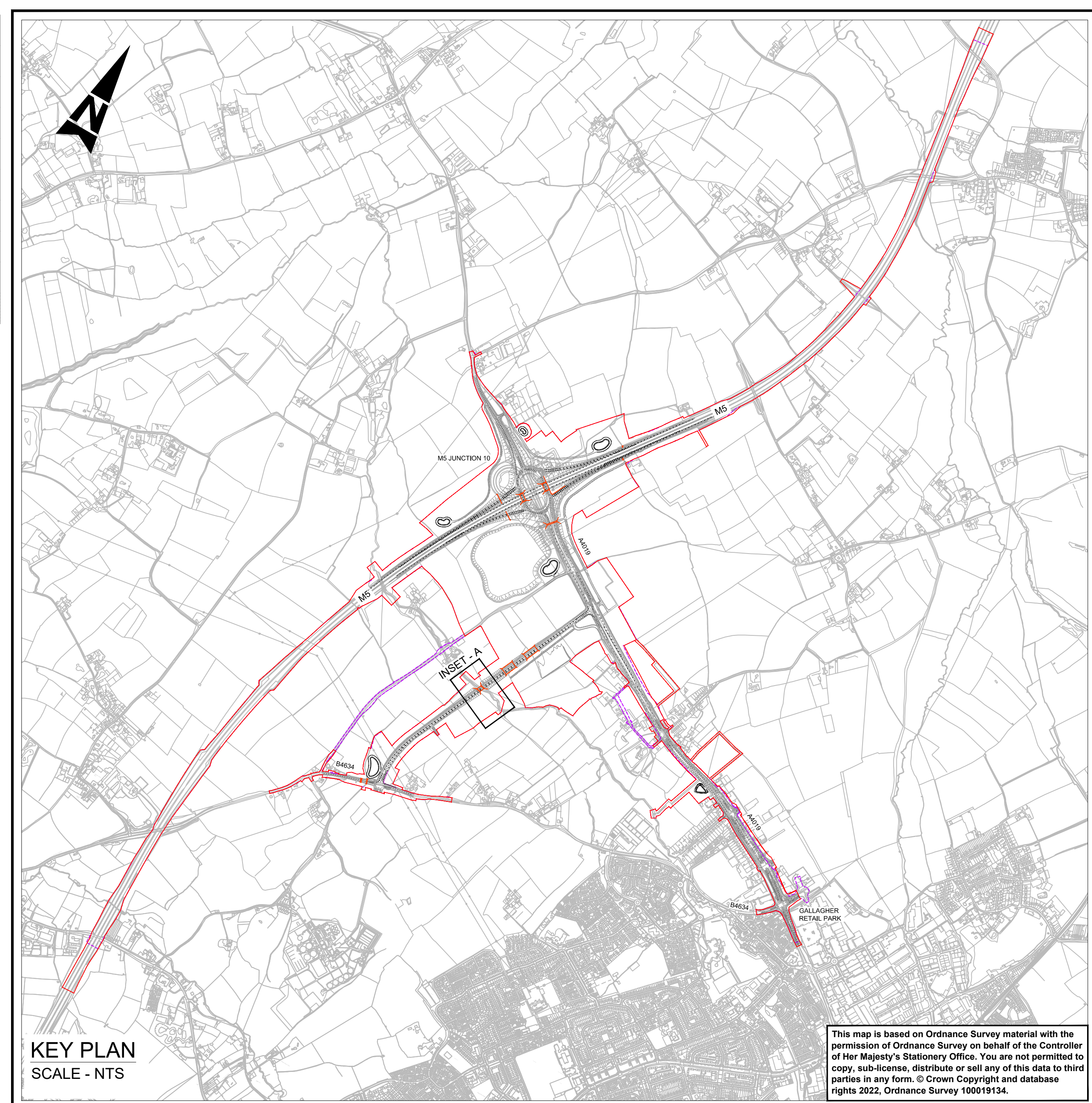
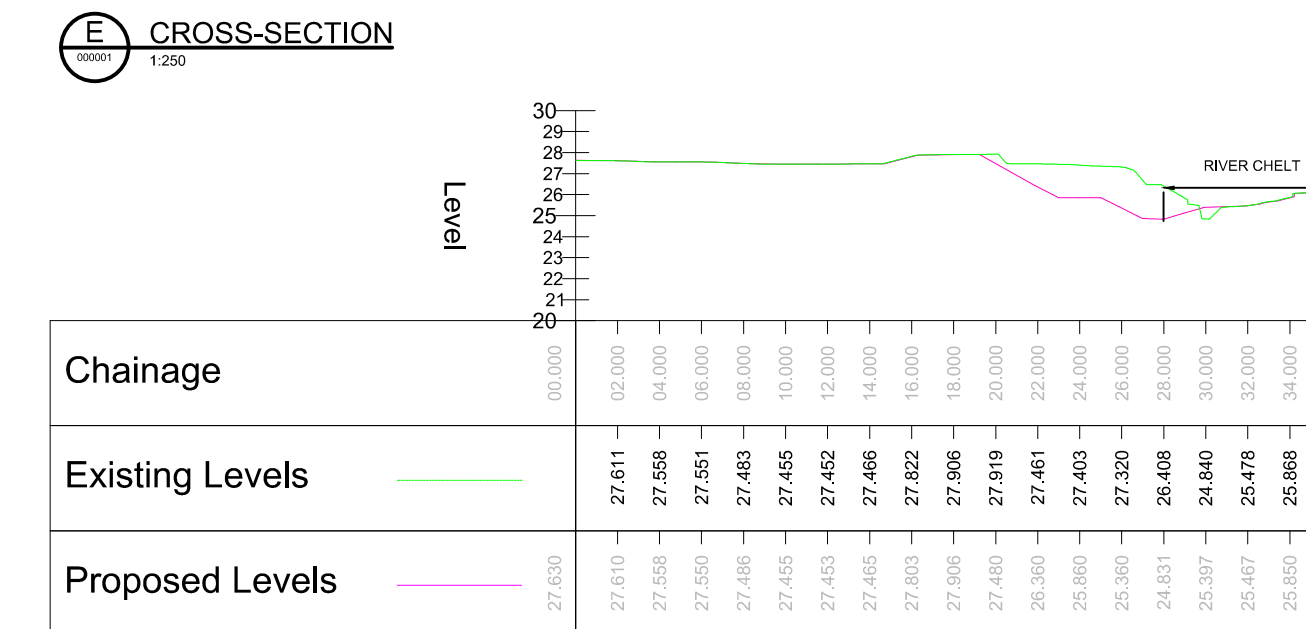
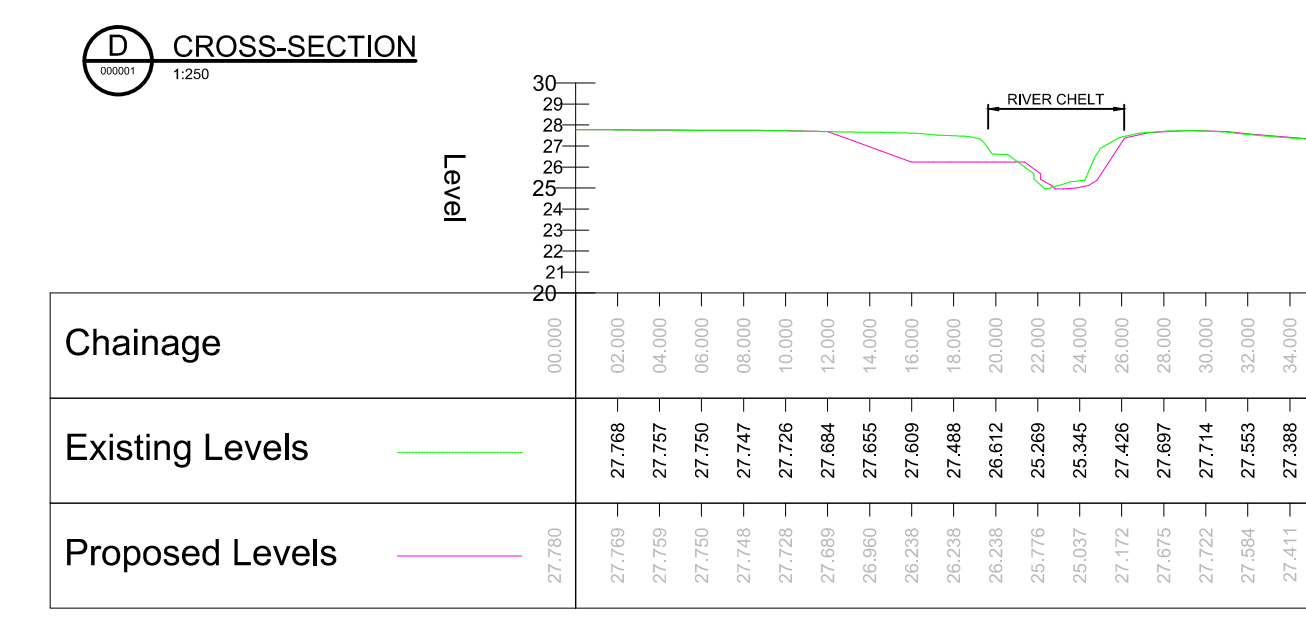
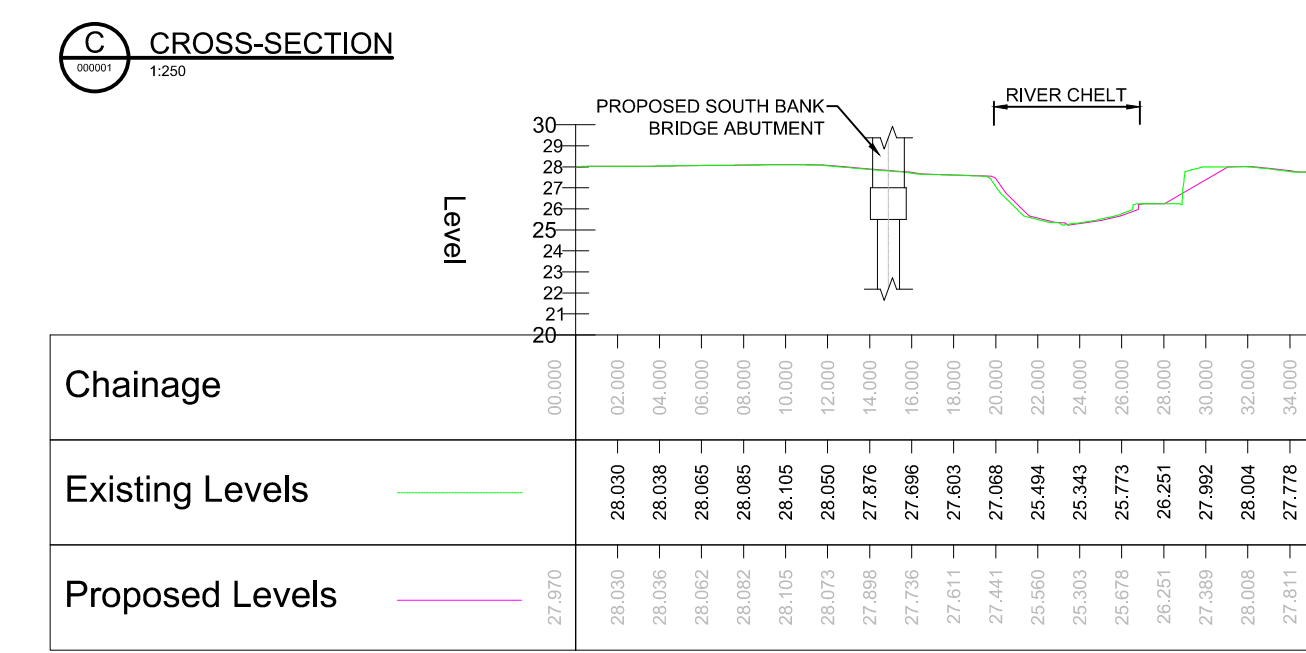
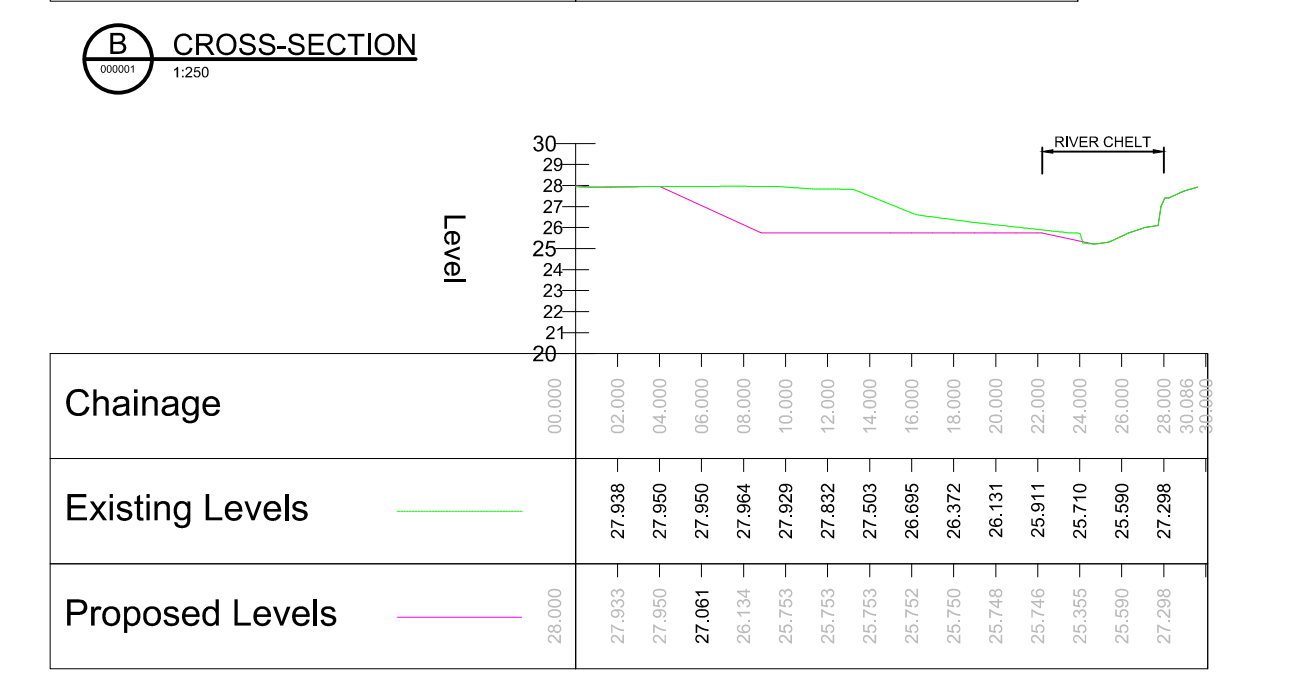
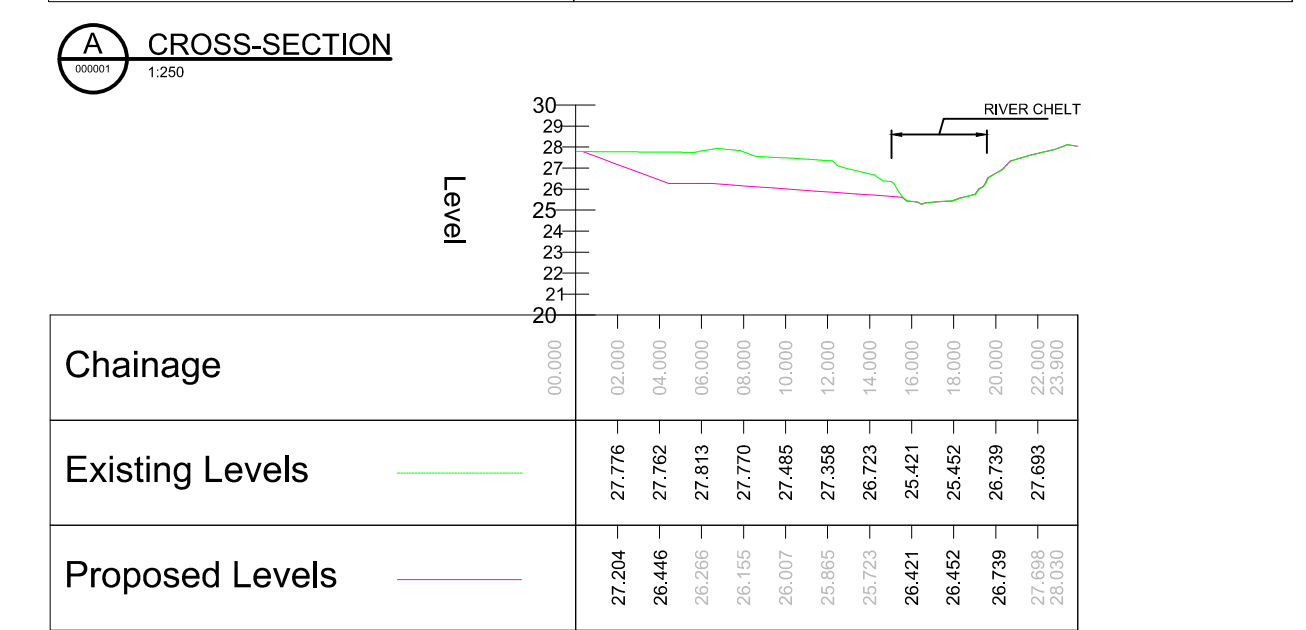
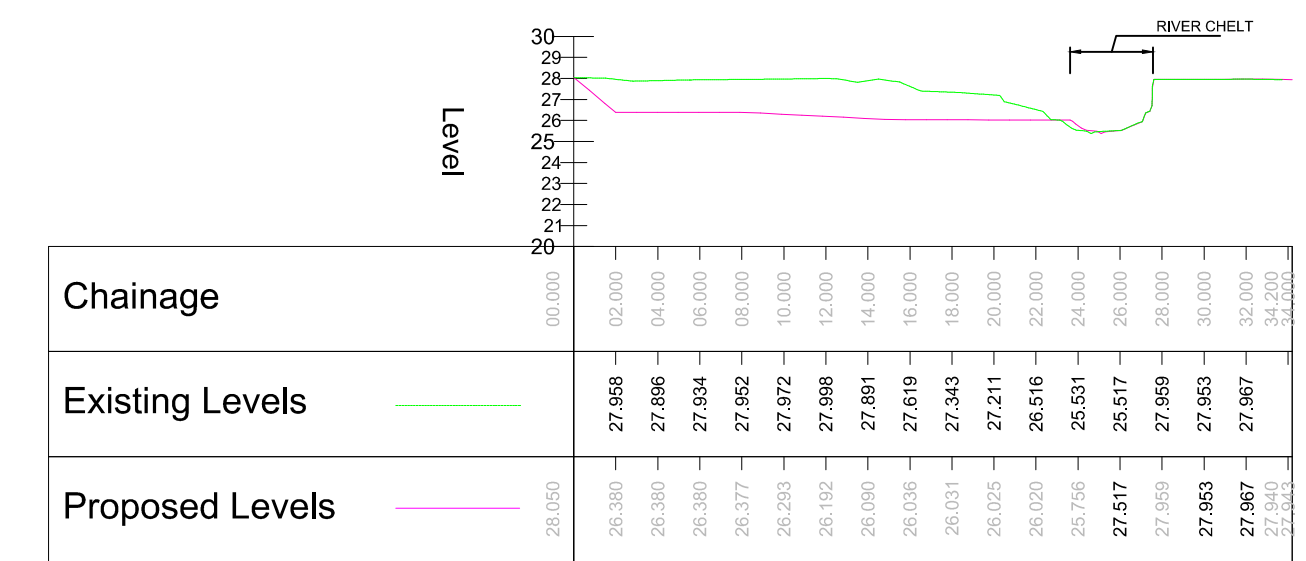


DO NOT SCALE



This map is based on Ordnance Survey material with the permission of Ordnance Survey on behalf of the Controller of Her Majesty's Stationery Office. You are not permitted to copy, sub-license, distribute or sell any of this data to third parties in any form. © Crown Copyright and database rights 2022, Ordnance Survey 100019134.



- NOTES**
- ALL DIMENSIONS ARE IN METRES UNLESS OTHERWISE STATED.
- KEY :**
- INDICATIVE APPLICATION RED LINE BOUNDARY (RLB) FOR TARGETED CONSULTATION
 - INDICATIVE APPLICATION RED LINE BOUNDARY (RLB) FOR PUBLIC CONSULTATION
 - PROPOSED HIGHWAY FENCING
 - PROPOSED REFLECTIVE NOISE BARRIER 2m HIGH
 - PROPOSED GATE
 - PROPOSED OVERBRIDGE
 - PROPOSED UNDERBRIDGE/CULVERT
 - PROPOSED CARRIAGEWAY
 - PROPOSED FOOTWAY
 - PROPOSED CYCLE TRACK
 - PROPOSED SHARED USE PATH
 - PROPOSED ACCESS TRACK
 - PROPOSED ISLAND
 - EXISTING HEDGEROW - TO BE RETAINED
 - EXISTING HEDGEROW - TO BE ENHANCED
 - PROPOSED VEGETATION
 - WATER BODIES/ DITCHES

SAFETY, HEALTH AND ENVIRONMENTAL INFORMATION

In addition to the hazards/risks normally associated with the types of work detailed on this drawing, note the following significant residual risks (Reference shall also be made to the design hazard log).

Construction
Not identified at this stage

Maintenance / Cleaning
Not identified at this stage

Use
Not identified at this stage

Decommissioning / Demolition
Not identified at this stage

Description

Status	Revision	Drawn	Checked	Reviewed	Authorised	Issue Date

Description

Status	Revision	Drawn	Checked	Reviewed	Authorised	Issue Date

Description

Status	Revision	Drawn	Checked	Reviewed	Authorised	Issue Date

Description

Status	Revision	Drawn	Checked	Reviewed	Authorised	Issue Date

Description

Status	Revision	Drawn	Checked	Reviewed	Authorised	Issue Date
A1	CO1	MC	NKRP	LJ	TT	03/08/22

Drawing Suitability

APPROVED - PUBLISHED A1

ATKINS
Member of the SNC-Lavalin Group

5th Floor, Block 5
Shire Hall
Bearland
Gloucester
GL1 2TH
Tel: 08000 514514

Copyright © Atkins Limited (2022)

Client
Gloucestershire COUNTY COUNCIL

Project Title
M5 Junction 10 Improvements Scheme

Drawing Title
PROPOSED CHANGE 10 RIVER CHELT BANK PROTECTION

Drawing Number GCCM5J10	Originator - ATK -	Volume - GEN -
Project ZZ	- DR - CH - 000012	
Location	Type	Role
Original Size: A1	Scale: NTS	Project Ref. No: 5197035
Sheet: 1 of 1	Rev: C01	